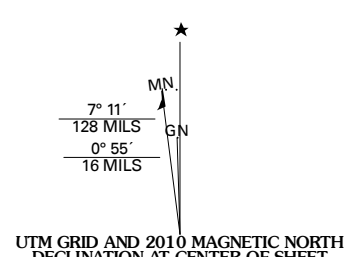


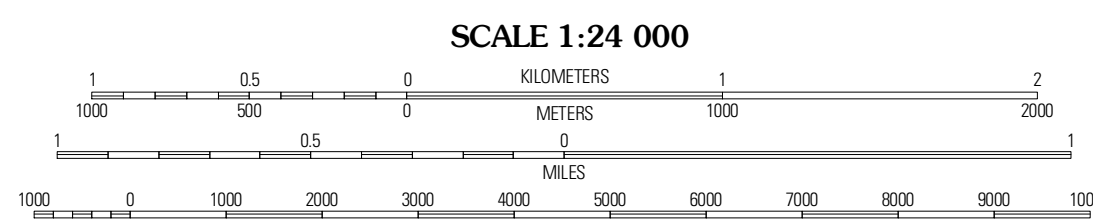


Produced by the United States Geological Survey
North American Datum of 1983 (NAD83)
World Geodetic System of 1984 (WGS84). Projection and
1 000-meter grid: Universal Transverse Mercator, Zone 17T
10 000-foot ticks: Ohio Coordinate System of 1983
(south zone)

Imagery.....NAIP, August 2004
Roads.....62006-2010 T4e Atlas
Names.....GNIS, 2008
Hydrography.....National Hydrography Dataset, 2004
Contours.....National Elevation Dataset, 2004



U.S. National Grid 100,000m Square ID
1E
Grid Zone Designation 17T



SCALE 1:24 000

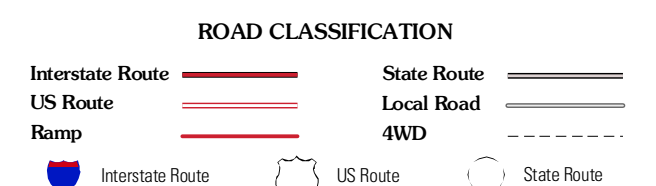
CONTOUR INTERVAL 10 FEET
NORTH AMERICAN VERTICAL DATUM OF 1988

This map was produced to conform with version 0.5.10 of the
draft USGS Standards for 7.5-Minute Quadrangle Maps.
A metadata file associated with this product is draft version 0.5.11



Fredonia	Utica	Hickman
Granville	Newark	Hanover
Milnersport	Thornville	Glenford

ADJOINING 7.5 QUADRANGLES



NEWARK, OH
2010